

सं. 246/22-23 9/24

ANNEXURE-B

CERTIFICATE OF LAND

File no. _____

Date: 9/9/25

Certified that the land measuring **6000 sq. meters** is Owned by the **Mr. JAHARSINGH RAWAT S/O MR. KALYAN SINGH RAWAT** by way of **Gift deed** executed by **Mr. Kalyan singh Rawat** dated **28/02/2017** with serial no. **07/2016-17/ A-27**.

It is further certified that owner of the land has leased the said land to **JACK AND JILL EDUCATIONAL SOCIETY SAMITI, H. NO. 147, IN FRONT OF GAYATRI COLONY, POHARI ROAD, SHIVPURI, DIST SHIVPURI, M.P.** dated **25/02/2022** with serial no **MP392922022A1196749** fully described in the schedule mentioned hereinafter with the following details for a period of **19 years 11 month** from **25/02/2022 to 24/01/2042**.


Sl	Particulars	Details
1	Plot no. (s)/ Survey no. (s)/ Khasra no. (s)/ Khata no. (s)/ Khatuni no. (s)	Survey no 1819, Patwari Halka no. 42
2	Name of street/village, Sub Division, District and State	Village - Singhaniwas, Patwari Halka no. 42, Ra. Ni. M. Gramin Shivpuri, Vikaskhand Shivpuri, Tehsil and Dist- Shivpuri, MP
3	LEASE DEED IN NAME OF	JACK AND JILL EDUCATIONAL SOCIETY SAMITI, H. NO. 147, IN FRONT OF GAYATRI COLONY, POHARI ROAD, SHIVPURI, DIST SHIVPURI, M.P dated 25/02/2022 with serial no. MP392922022A1196749 period of 19 years 11 month from 25/02/2022 to 24/01/2042
4	EXECUTED BY	MR. JAHARSINGH RAWAT S/O MR. KALYAN SINGH RAWAT


It is certified that the said entire land comprise of single contiguous plot of land. It is further certified that **JACK AND JILL SCHOOL, NEAR OVERBRIDGE, POHARI ROAD, SHIVPURI, DIST. - SHIVPURI, MP** run by name of **JACK AND JILL EDUCATIONAL SOCIETY SAMITI, IN FRONT OF GAYATRI COLONY, POHARI ROAD, SHIVPURI, DIST SHIVPURI, M.P** is located on the said plot of land.

THE SCHEDULE OF LAND ABOVE REFERRED TO

All that piece and parcel of Single land measuring **6000 sq meters** Situated in **Survey no 1819, Patwari Halka no. 42** at **Village - Singhaniwas, Patwari Halka no. 42, Ra. Ni. M. Gramin Shivpuri, Vikaskhand Shivpuri, Tehsil and Dist- Shivpuri, MP** and bounded as follows:

North : Remaining land of Survey no 1819
East : Land of Survey No 1820
West : Remaining land of Survey no 1819
South : Common Way



Principal
Jack and Jill School
Near Over Bridge, Pohari Road
Shivpuri (M.P.)


पटवारी
पं.ह.नं. 155.....
ग्राम... रीहवासा

(Stamp and signature of the land authority)

(Name of Officer)

(Name of District)


TEHSILDAR
तहसीलदार
तहसील व जिला शिवपुरी (म.प्र.)